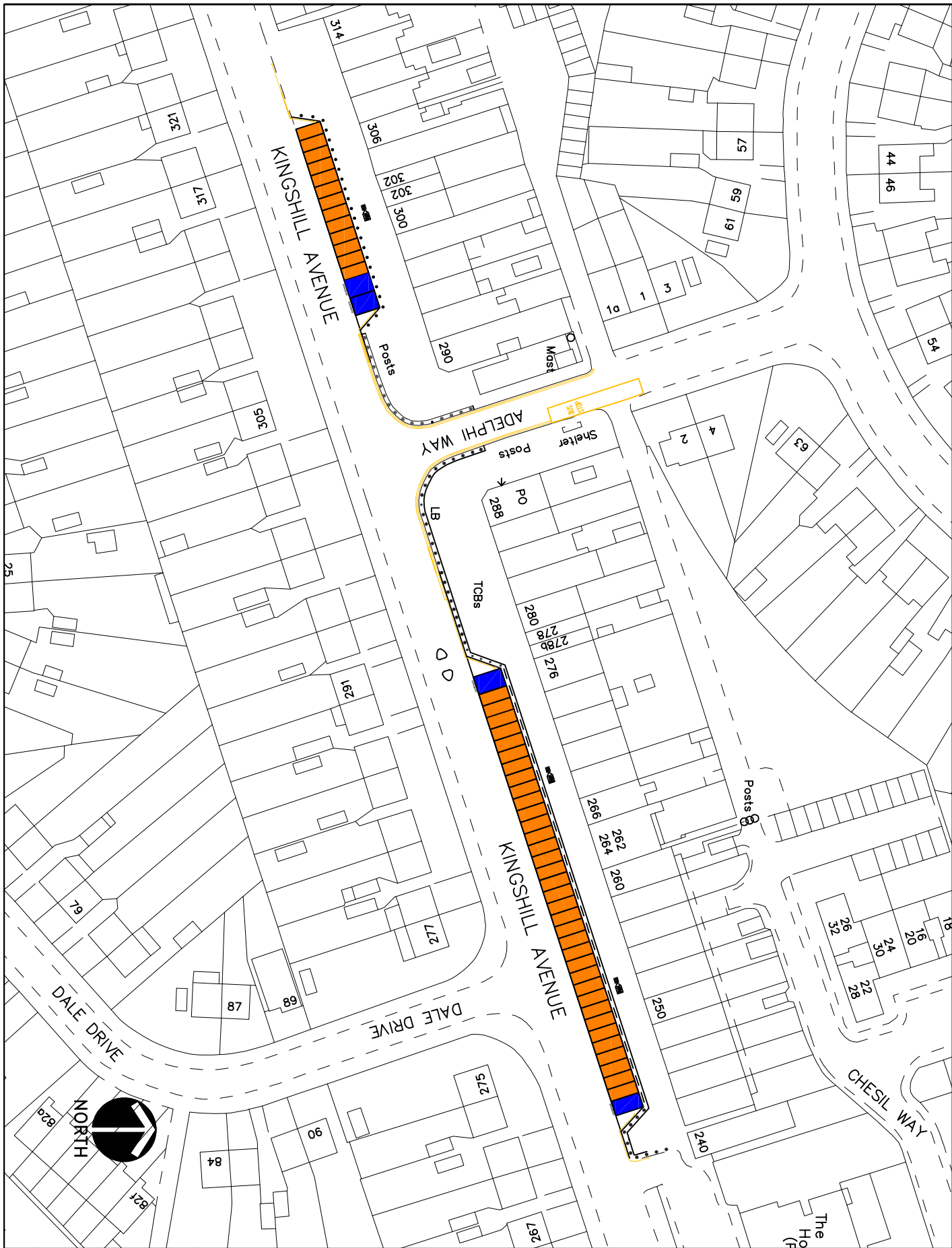





# Appendix B



**KEY**

	EXISTING YELLOW LINE
	DISABLED BAY
	PAY AND DISPLAY BAY

This map is based upon Ordnance Survey material with the permission of Ordnance Survey on behalf of the Controller of Her Majesty's Stationery Office. Crown copyright. Reproduction in any form without the permission of Ordnance Survey is prohibited. Ordnance Survey copyright and may lead to prosecution or civil proceedings.  
 London Borough of Hillingdon 100019203 ©2013



**HILLINGDON**  
LONDON

TRANSPORT & PROJECTS  
 RESIDENTS SERVICES DIRECTORATE  
 Civic Centre, 4th Floor, 198 Uxbridge Road, Hillingdon, Uxbridge, Middlesex, UB8 3PH  
 Tel: 01895 272005 / 01895 252576

**Kingshill Avenue**

Proposed design for Stop & Shop parking scheme

Scale: 1:10000 (A4)